

**Detailed maps of proposed polling arrangements**

Page

1. Full Borough
2. Addison
3. Avonmore
4. Brook Green
5. Coningham
6. College Park and Old Oak
7. Fulham Reach
8. Fulham Town
9. Grove
10. Hammersmith Broadway
11. Lillie
12. Munster
13. Palace and Hurlingham
14. Parsons Green and Sandford
15. Ravenscourt Park
16. Sands End
17. Shepherds Bush Green
18. Walham Green
19. Wendell Park
20. West Kensington
21. White City
22. Wormholt

# London Borough of Hammersmith & Fulham

## PROPOSED POLLING ARRANGEMENTS 2022



### LEGEND

- Hospital
- Town Hall
- Police Station
- Underground Station
- Road Closure (c = cycle exception)
- Fire Station
- Library
- School
- National Rail Station

### LEGEND

- Proposed Polling Station
- Proposed Polling District Boundary
- New 2022 Ward Boundary
- Borough Boundary
- Parliamentary Constituency Boundary

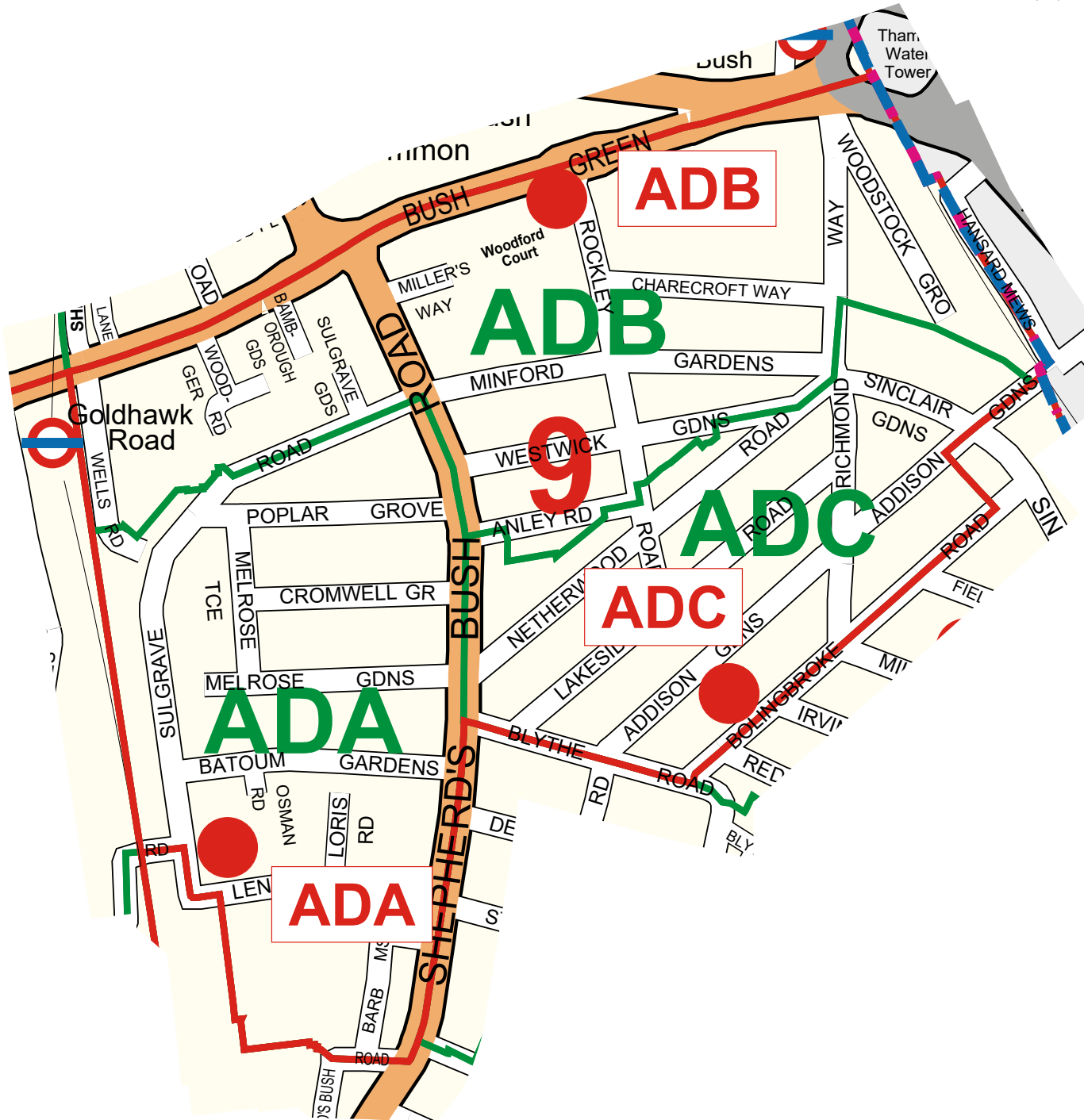
### KEY WARD BOUNDARIES

- 1 COLLEGE PARK & OLD OAK
- 2 WORMHOLT
- 3 WHITE CITY
- 4 WENDELL PARK
- 5 CONINGHAM
- 6 SHEPHERD'S BUSH GREEN
- 7 RAVENSCOURT
- 8 GROVE
- 9 ADDISON
- 10 BROOK GREEN
- 11 HAMMERSMITH BROADWAY
- 12 AVONMORE
- 13 FULHAM REACH
- 14 WEST KENSINGTON
- 15 MUNSTER
- 16 LILLIE
- 17 FULHAM TOWN
- 18 WALHAM GREEN
- 19 PARSONS GREEN & SANDFORD
- 20 PALACE & HURLINGHAM
- 21 SANDS END

Devised and created by the Land & Asset Survey Team.  
This drawing is Copyright.  
© Crown copyright and database rights  
2021 OS Licence No. LA100019223



This drawing is Copyright.  
NOT TO SCALE  
Drawing No. 20331/216/2/A  
December 2021



<b>HAMMERSMITH &amp; FULHAM COUNCIL</b>		
ENVIRONMENT DEPARTMENT TOWN HALL, KING STREET LONDON, W6 9JU Telephone 020 8748 3020		
Drawn <b>WAS</b>	Checked <b>HOR</b>	Approved <b>ZW</b>
Scale <b>Not To Scale</b>		Original Sheet Size <b>A4</b>
DWG No. <b>20331/218/9</b>	Revision <b>-</b>	Date <b>Dec.'21</b>

PROJECT

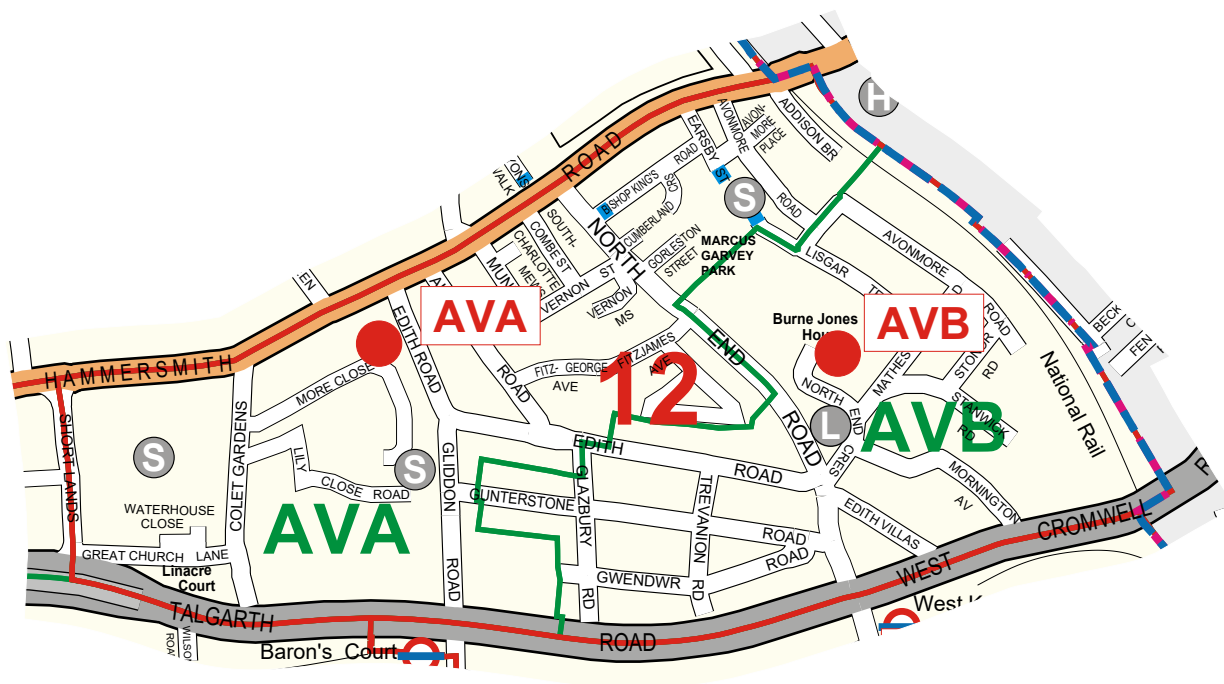
**ADDISON WARD**

**PROPOSED POLLING ARRANGEMENTS**

**2022**

© Crown copyright and database rights  
2021 OS Licence No. LA100019223

LEGEND	
	Proposed 2022 Ward Boundary
	Borough Boundary
	Parliamentary Constituency Boundary
	Proposed Polling Station
	Proposed Polling District Boundary
This drawing is Copyright. Devised and created by the Land & Asset Survey Team.	



<b>HAMMERSMITH &amp; FULHAM COUNCIL</b>			
ENVIRONMENT DEPARTMENT			
TOWN HALL, KING STREET			
LONDON, W6 9JU			
Telephone 020 8748 3020			
Drawn	Checked	Approved	
WAS	HOR	ZW	
Scale		Original Sheet Size	
Not To Scale		A4	
DWG No.	Revision	Date	
20331/218/12	-	Dec.'21	

PROJECT

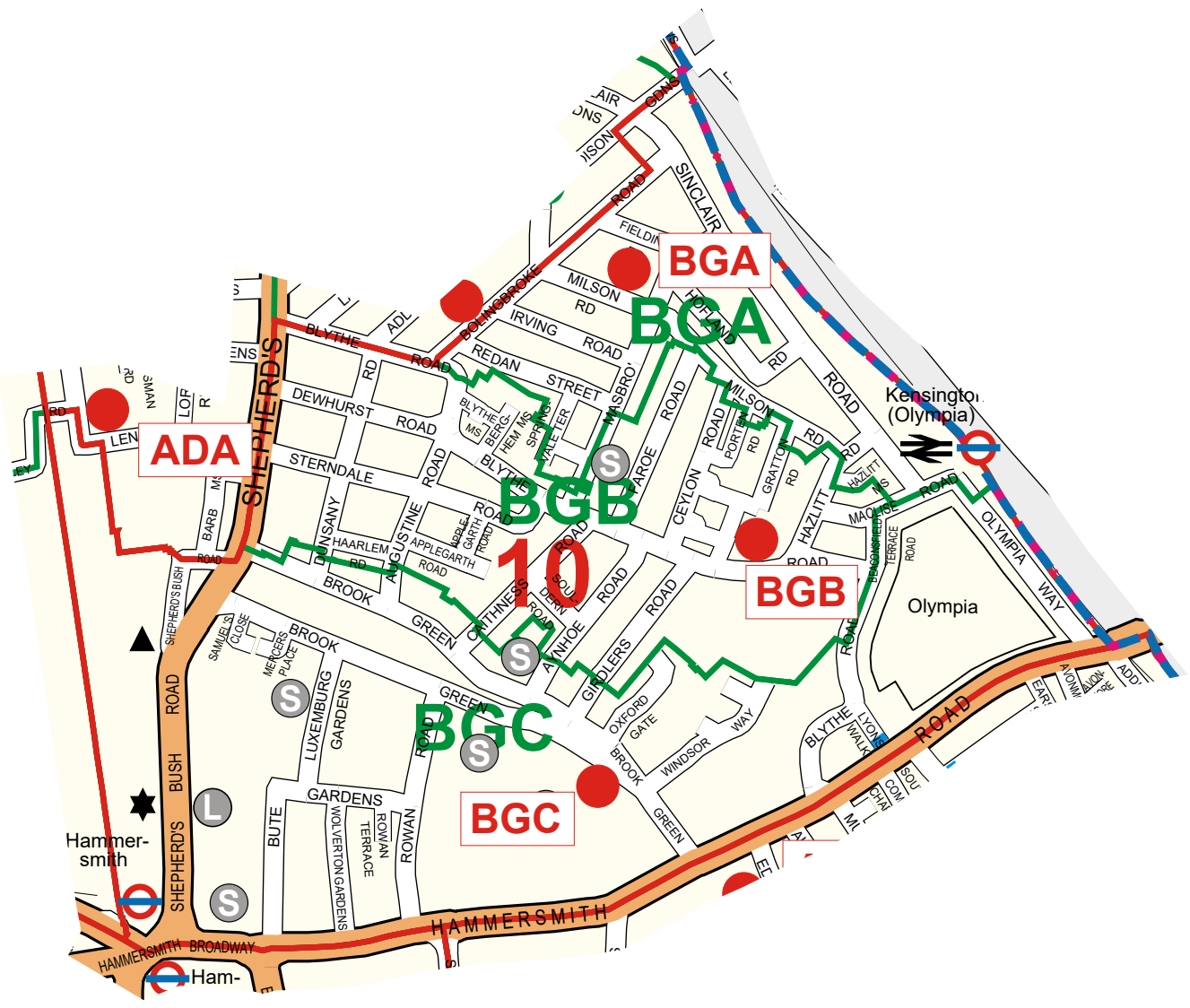
**AVONMORE WARD**

**PROPOSED POLLING ARRANGEMENTS**

**2022**

© Crown copyright and database rights  
2021 OS Licence No. LA100019223

<b>LEGEND</b>	
	Proposed 2022 Ward Boundary
	Borough Boundary
	Parliamentary Constituency Boundary
	Proposed Polling Station
	Proposed Polling District Boundary
This drawing is Copyright. Devised and created by the Land & Asset Survey Team.	



PROJECT

**BROOK GREEN WARD**

**PROPOSED POLLING ARRANGEMENTS**

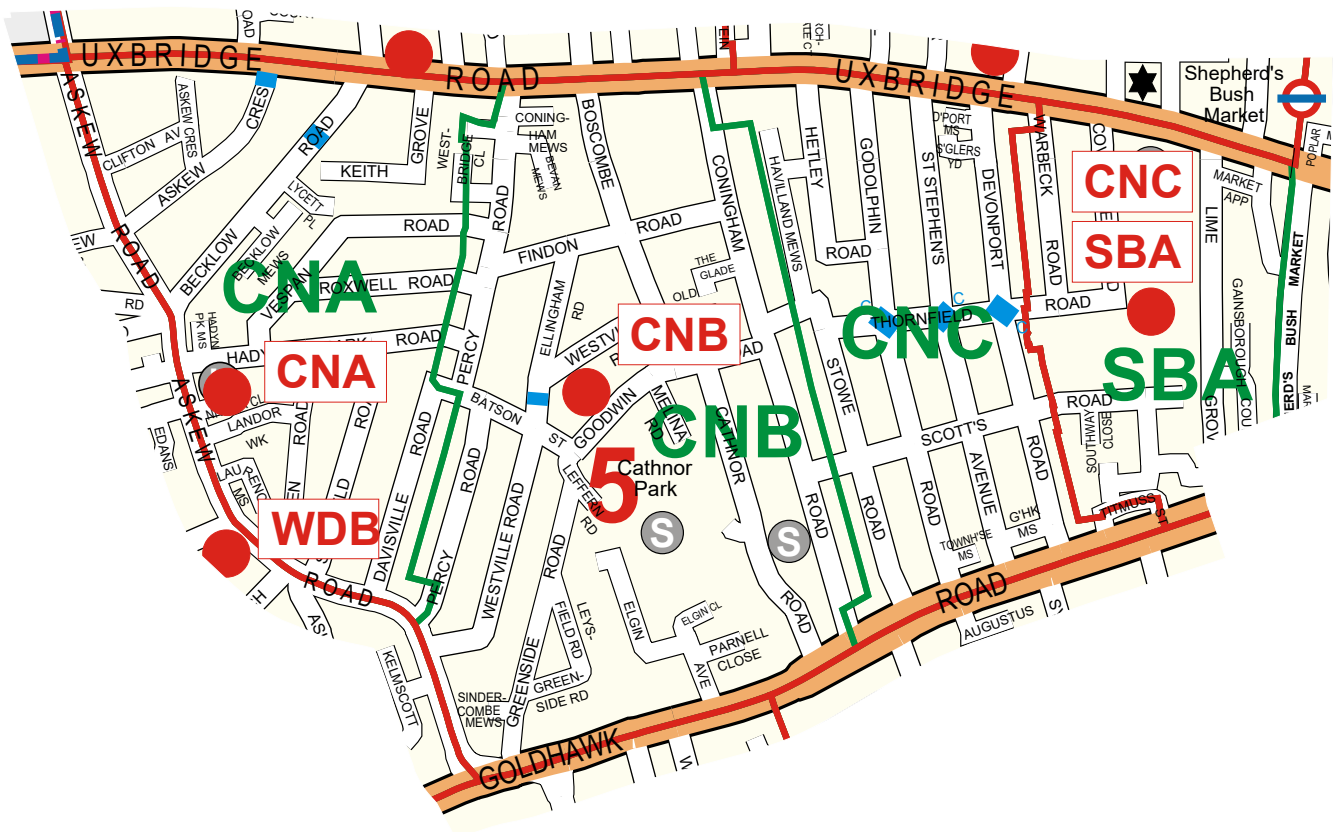
**2022**

© Crown copyright and database rights  
 2021 OS Licence No. LA100019223

**LEGEND**

- Proposed 2022 Ward Boundary
- - - Borough Boundary
- - - Parliamentary Constituency Boundary
- ABC Proposed Polling Station
- Proposed Polling District Boundary

This drawing is Copyright.  
 Devised and created by the Land & Asset Survey Team.



**HAMMERSMITH & FULHAM COUNCIL**  
 ENVIRONMENT DEPARTMENT  
 TOWN HALL, KING STREET  
 LONDON, W6 9JU  
 Telephone 020 8748 3020

Drawn	Checked	Approved
WAS	HOR	ZW
Scale		Original Sheet Size
Not To Scale		A4
DWG No.	Revision	Date
20331/218/5	-	Dec.'21

PROJECT

**CONINGHAM WARD**

**PROPOSED POLLING ARRANGEMENTS**

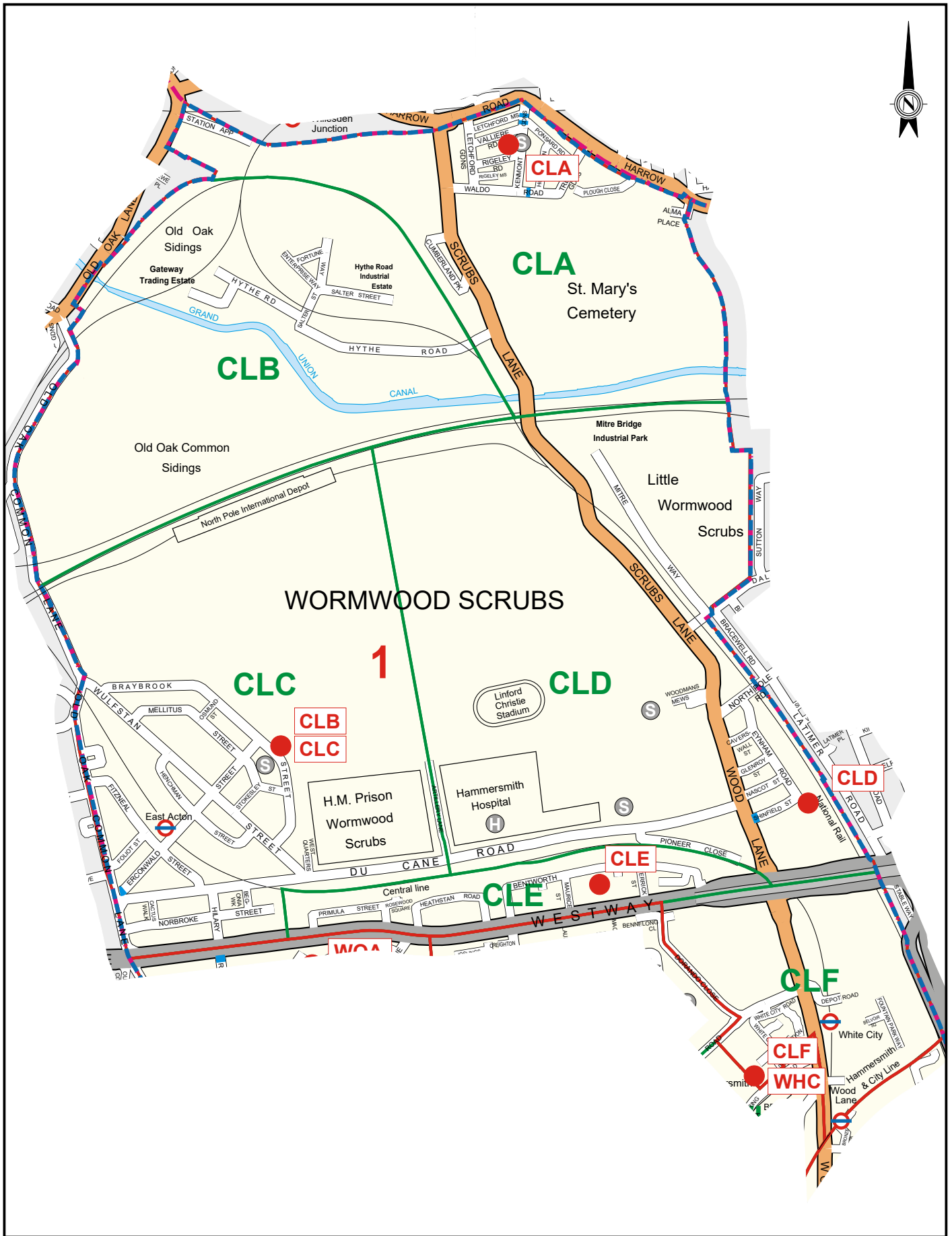
**2022**

© Crown copyright and database rights  
 2021 OS Licence No. LA100019223

**LEGEND**

- Proposed 2022 Ward Boundary
- Borough Boundary
- Parliamentary Constituency Boundary
- ABC Proposed Polling Station
- Proposed Polling District Boundary

This drawing is Copyright.  
 Devised and created by the Land & Asset Survey Team.



**HAMMERSMITH & FULHAM COUNCIL**  
 ENVIRONMENT DEPARTMENT  
 TOWN HALL, KING STREET  
 LONDON, W6 9JU  
 Telephone 020 8748 3020

Drawn	Checked	Approved
WAS	HOR	ZW
Scale		Original Sheet Size
Not To Scale		A4
DWG No.	Revision	Date
20331/218/1	-	Dec.'21

PROJECT

**COLLEGE PARK & OLD OAK WARD**

**PROPOSED POLLING ARRANGEMENTS**

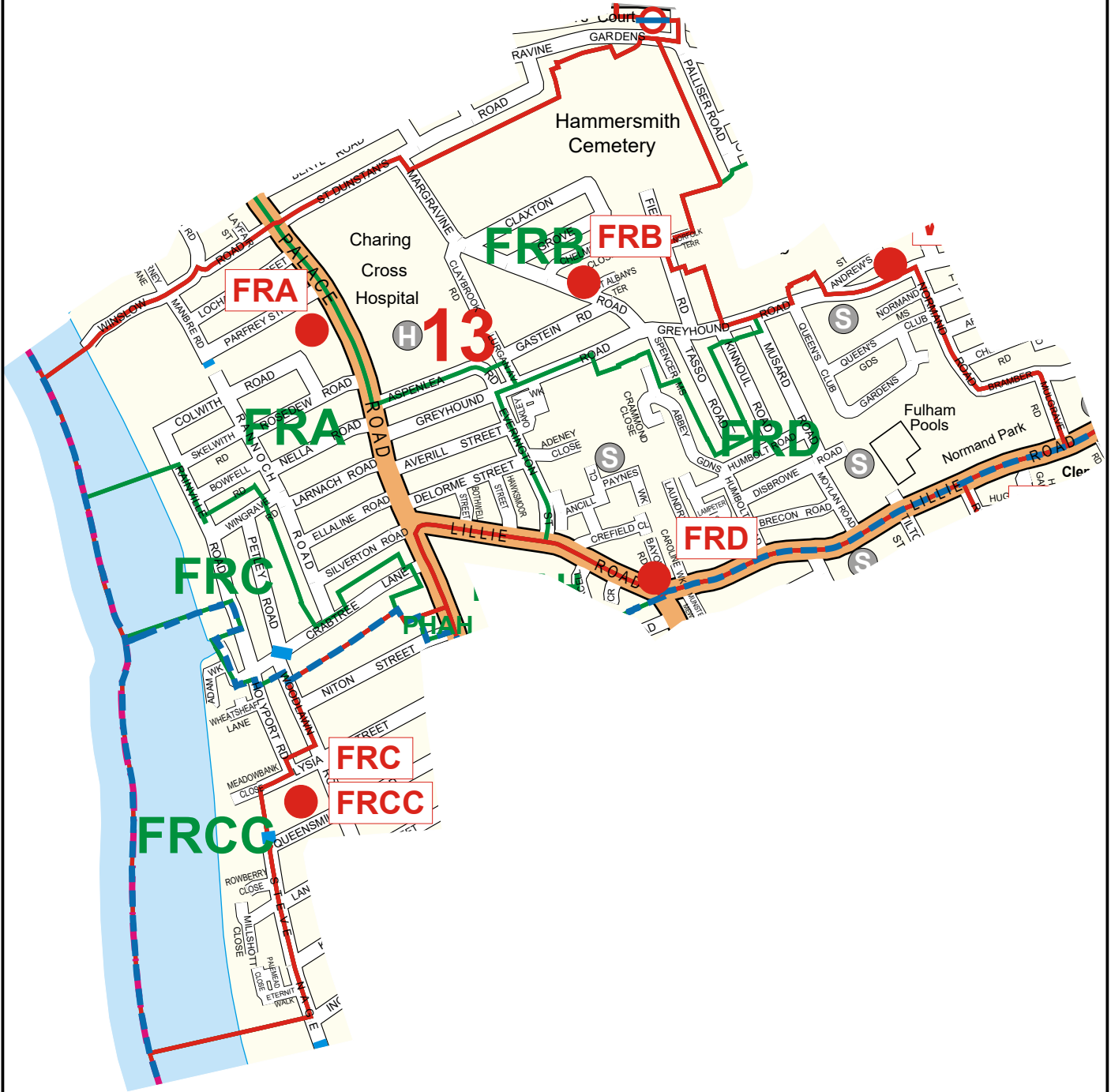
**2022**

© Crown copyright and database rights  
 2021 OS Licence No. LA100019223

**LEGEND**

- Proposed 2022 Ward Boundary
- Borough Boundary
- - - Parliamentary Constituency Boundary
- ABC Proposed Polling Station
- Proposed Polling District Boundary

This drawing is Copyright.  
 Devised and created by the Land & Asset Survey Team.



**HAMMERSMITH & FULHAM COUNCIL**  
 ENVIRONMENT DEPARTMENT  
 TOWN HALL, KING STREET  
 LONDON, W6 9JU  
 Telephone 020 8748 3020

Drawn	Checked	Approved
WAS	HOR	ZW
Scale		Original Sheet Size
Not To Scale		A4
DWG No.	Revision	Date
20331/218/13	-	Dec.'21

PROJECT

**FULHAM REACH WARD**

**PROPOSED POLLING ARRANGEMENTS**

**2022**

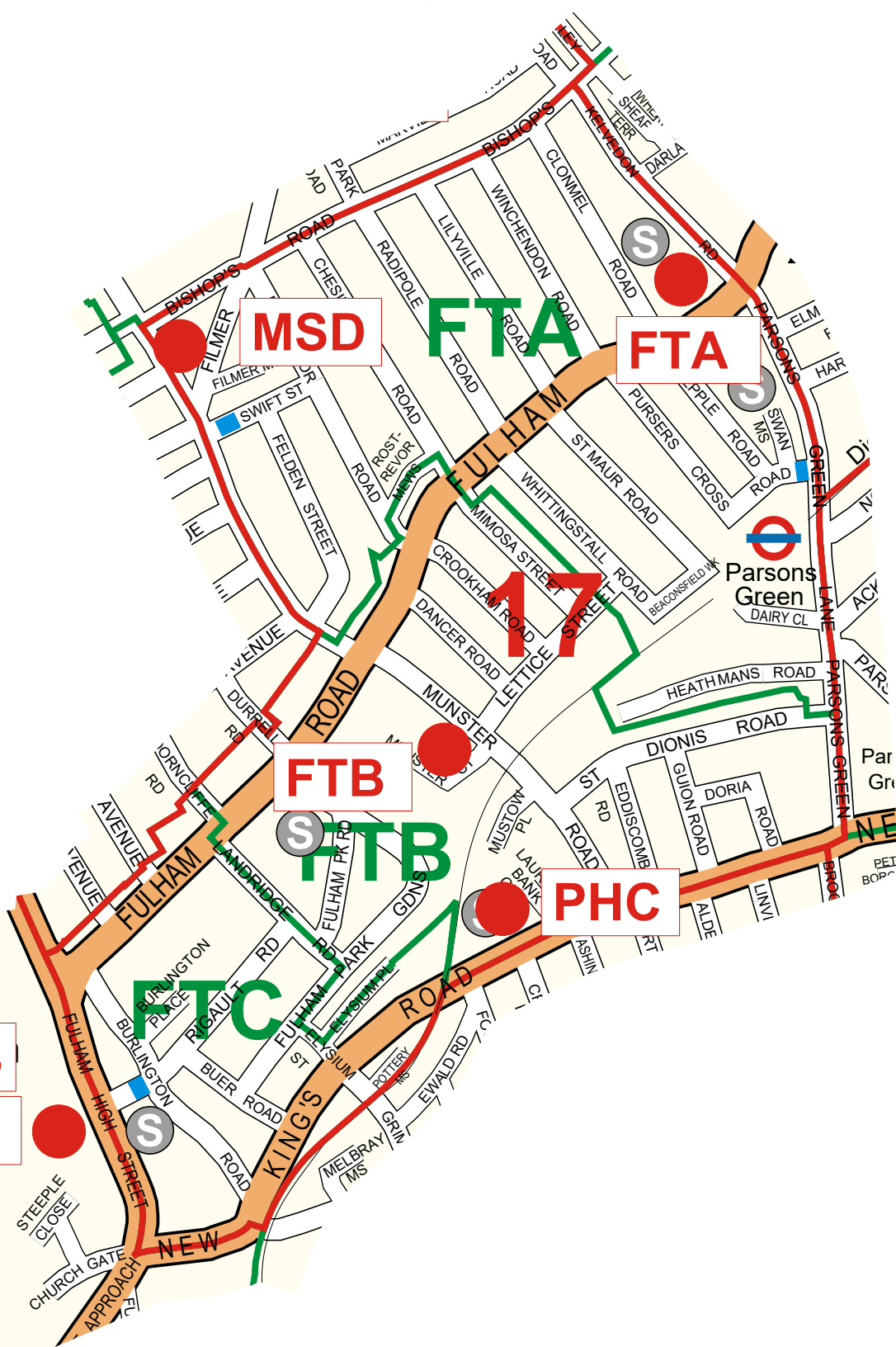
© Crown copyright and database rights  
 2021 OS Licence No. LA100019223

**LEGEND**

- Proposed 2022 Ward Boundary
- | Borough Boundary
- - - Parliamentary Constituency Boundary
- ABC Proposed Polling Station
- Proposed Polling District Boundary

This drawing is Copyright.  
 Devised and created by the Land & Asset Survey Team.





**HAMMERSMITH & FULHAM COUNCIL**  
 ENVIRONMENT DEPARTMENT  
 TOWN HALL, KING STREET  
 LONDON, W6 9JU  
 Telephone 020 8748 3020

Drawn	Checked	Approved
WAS	HOR	ZW
Scale		Original Sheet Size
Not To Scale		A4
DWG No.	Revision	Date
20331/218/17	-	Dec.'21

PROJECT

**FULHAM TOWN WARD**

**PROPOSED POLLING ARRANGEMENTS**

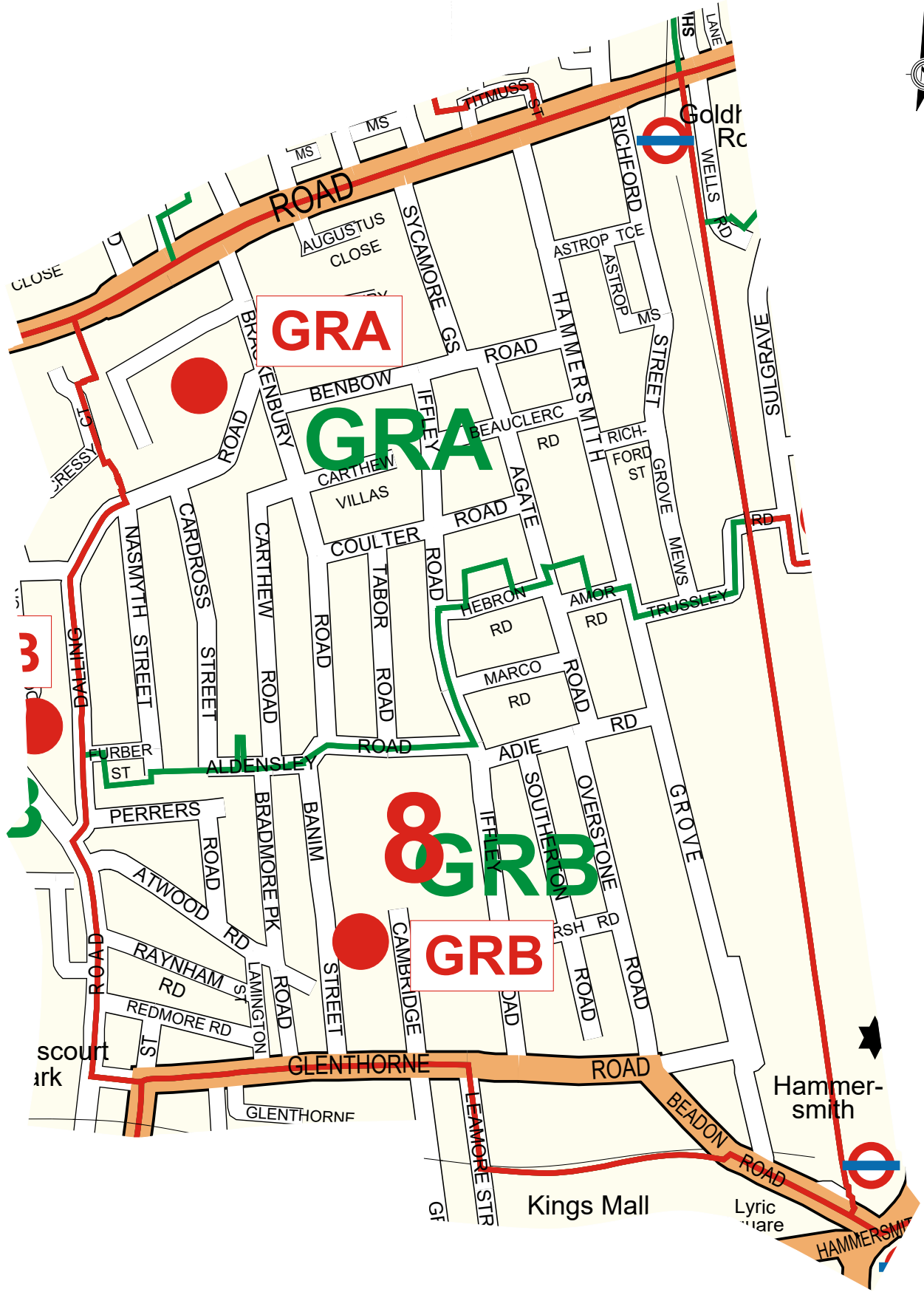
2022

© Crown copyright and database rights  
 2021 OS Licence No. LA100019223

**LEGEND**

- Proposed 2022 Ward Boundary
- Borough Boundary
- Parliamentary Constituency Boundary
- ABC Proposed Polling Station
- Proposed Polling District Boundary

This drawing is Copyright.  
 Devised and created by the Land & Asset Survey Team.



**HAMMERSMITH & FULHAM COUNCIL**  
 ENVIRONMENT DEPARTMENT  
 TOWN HALL, KING STREET  
 LONDON, W6 9JU  
 Telephone 020 8748 3020

Drawn	Checked	Approved
WAS	HOR	ZW
Scale		Original Sheet Size
Not To Scale		A4
DWG No.	Revision	Date
20331/218/8	-	Dec.'21

PROJECT

**GROVE WARD**

**PROPOSED POLLING ARRANGEMENTS**

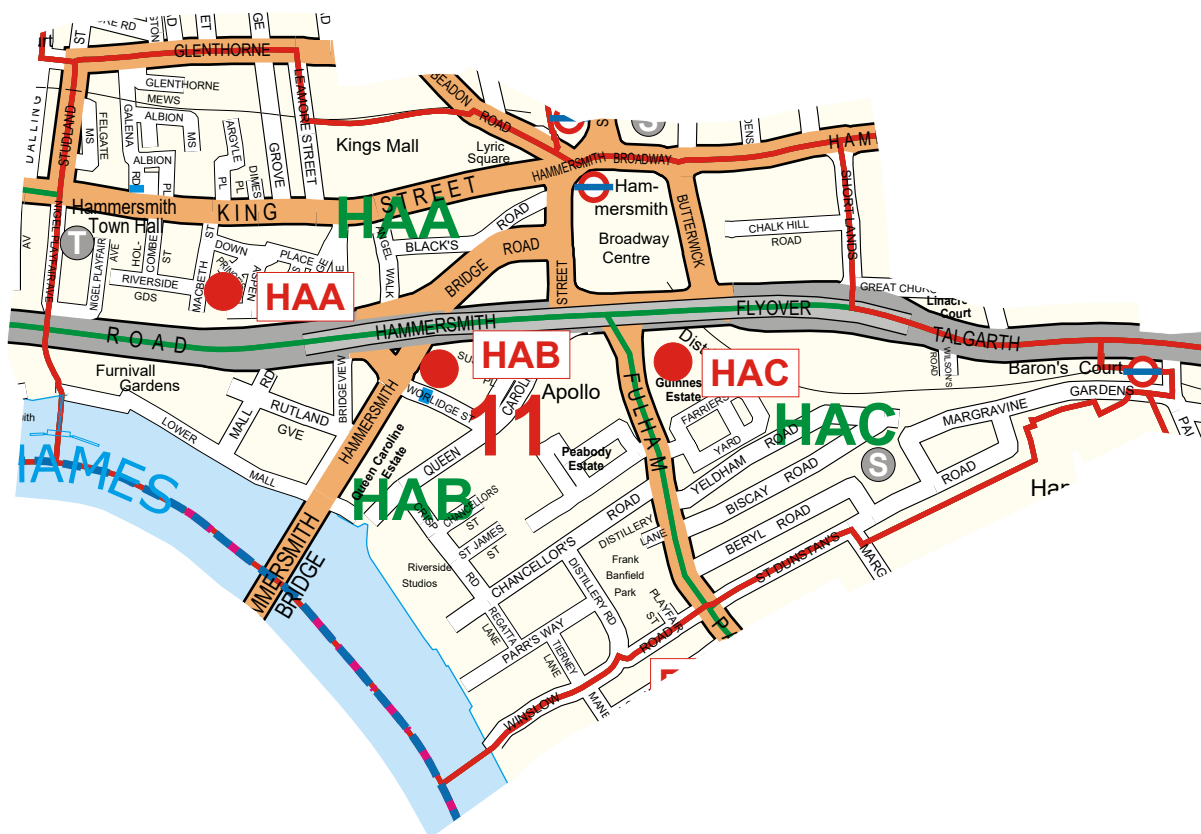
**2022**

© Crown copyright and database rights  
 2021 OS Licence No. LA100019223

**LEGEND**

- Proposed 2022 Ward Boundary
- Borough Boundary
- Parliamentary Constituency Boundary
- Proposed Polling Station
- Proposed Polling District Boundary

This drawing is Copyright.  
 Devised and created by the Land & Asset Survey Team.



<b>HAMMERSMITH &amp; FULHAM COUNCIL</b>		
ENVIRONMENT DEPARTMENT		
TOWN HALL, KING STREET		
LONDON, W6 9JU		
Telephone 020 8748 3020		
Drawn	Checked	Approved
WAS	HOR	ZW
Scale		Original Sheet Size
Not To Scale		A4
DWG No.	Revision	Date
20331/218/11	-	Dec.'21

PROJECT

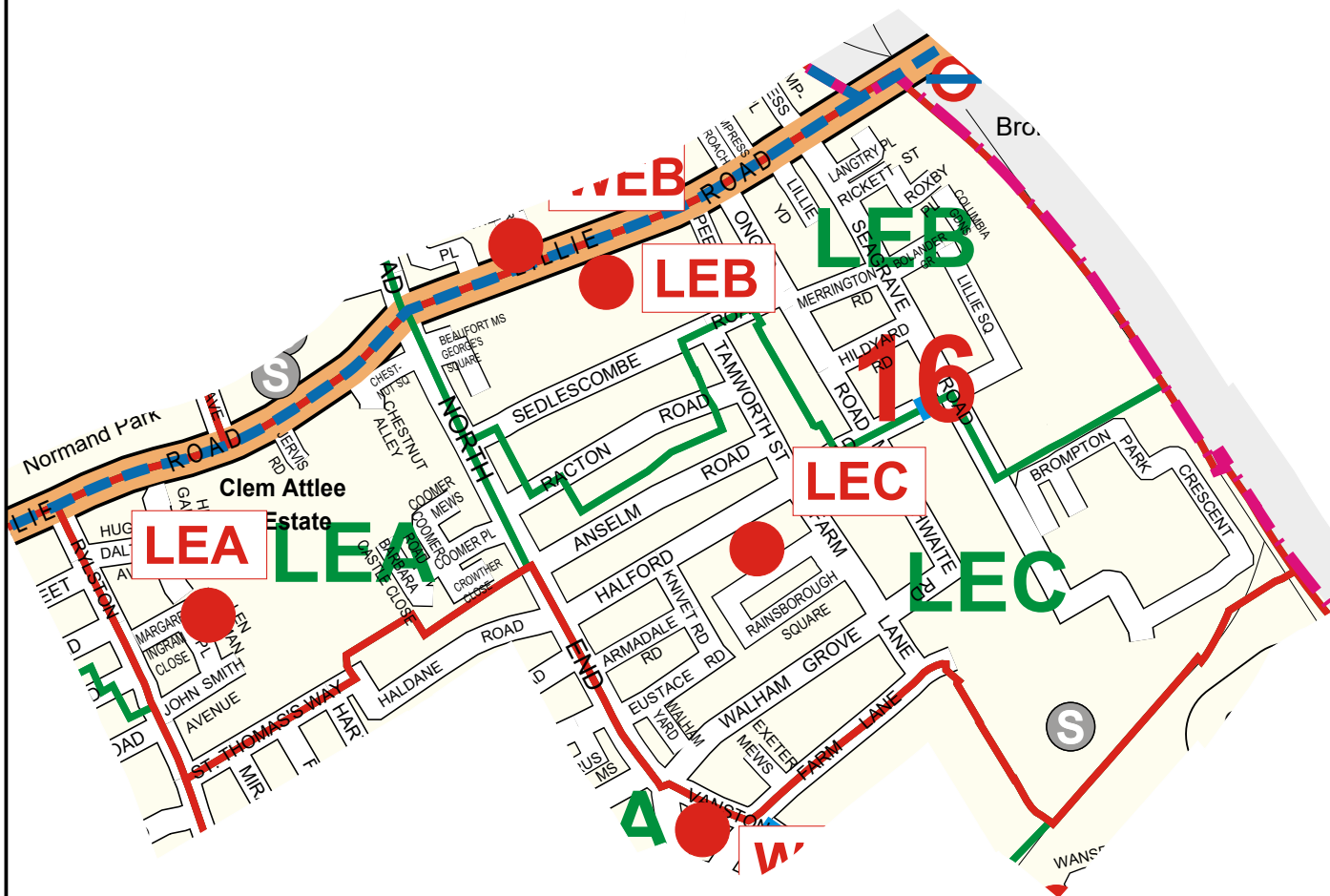
**HAMMERSMITH BROADWAY WARD**

**PROPOSED POLLING ARRANGEMENTS**

**2022**

© Crown copyright and database rights  
2021 OS Licence No. LA100019223

LEGEND	
	Proposed 2022 Ward Boundary
	Borough Boundary
	Parliamentary Constituency Boundary
	Proposed Polling Station
	Proposed Polling District Boundary
This drawing is Copyright. Devised and created by the Land & Asset Survey Team.	



**HAMMERSMITH & FULHAM COUNCIL**  
 ENVIRONMENT DEPARTMENT  
 TOWN HALL, KING STREET  
 LONDON, W6 9JU  
 Telephone 020 8748 3020

Drawn	Checked	Approved
WAS	HOR	ZW
Scale		Original Sheet Size
Not To Scale		A4
DWG No.	Revision	Date
20331/218/16	-	Dec.'21

PROJECT

**LILLIE WARD**

**PROPOSED POLLING ARRANGEMENTS**

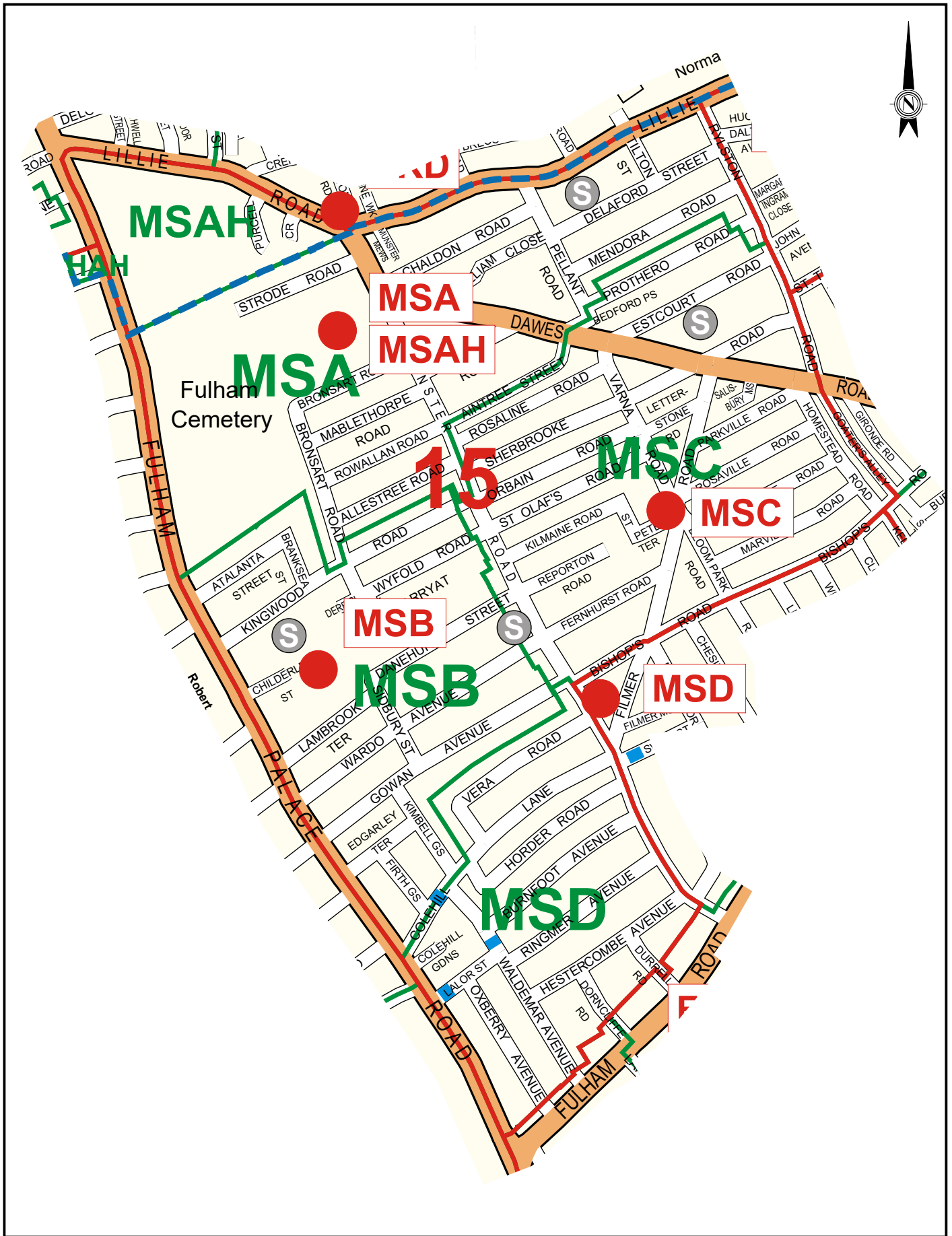
**2022**

© Crown copyright and database rights  
 2021 OS Licence No. LA100019223

**LEGEND**

- Proposed 2022 Ward Boundary
- Borough Boundary
- Parliamentary Constituency Boundary
- ABC Proposed Polling Station
- Proposed Polling District Boundary

This drawing is Copyright.  
 Devised and created by the Land & Asset Survey Team.



**HAMMERSMITH & FULHAM COUNCIL**  
 ENVIRONMENT DEPARTMENT  
 TOWN HALL, KING STREET  
 LONDON, W6 9JU  
 Telephone 020 8748 3020

Drawn	Checked	Approved
WAS	HOR	ZW
Scale		Original Sheet Size
Not To Scale		A4
DWG No.	Revision	Date
20331/218/15	-	Dec.'21

PROJECT

**MUNSTER WARD**

**PROPOSED POLLING ARRANGEMENTS**

**2022**

© Crown copyright and database rights  
 2021 OS Licence No. LA100019223

**LEGEND**

- Proposed 2022 Ward Boundary
- | Borough Boundary
- Parliamentary Constituency Boundary
- ABC Proposed Polling Station
- Proposed Polling District Boundary

This drawing is Copyright.  
 Devised and created by the Land & Asset Survey Team.



<b>HAMMERSMITH &amp; FULHAM COUNCIL</b>			
ENVIRONMENT DEPARTMENT			
TOWN HALL, KING STREET			
LONDON, W6 9JU			
Telephone 020 8748 3020			
Drawn	Checked	Approved	
WAS	HOR	ZW	
Scale		Original Sheet Size	
Not To Scale		A4	
DWG No.	Revision	Date	
20331/218/20	-	Dec.'21	

PROJECT

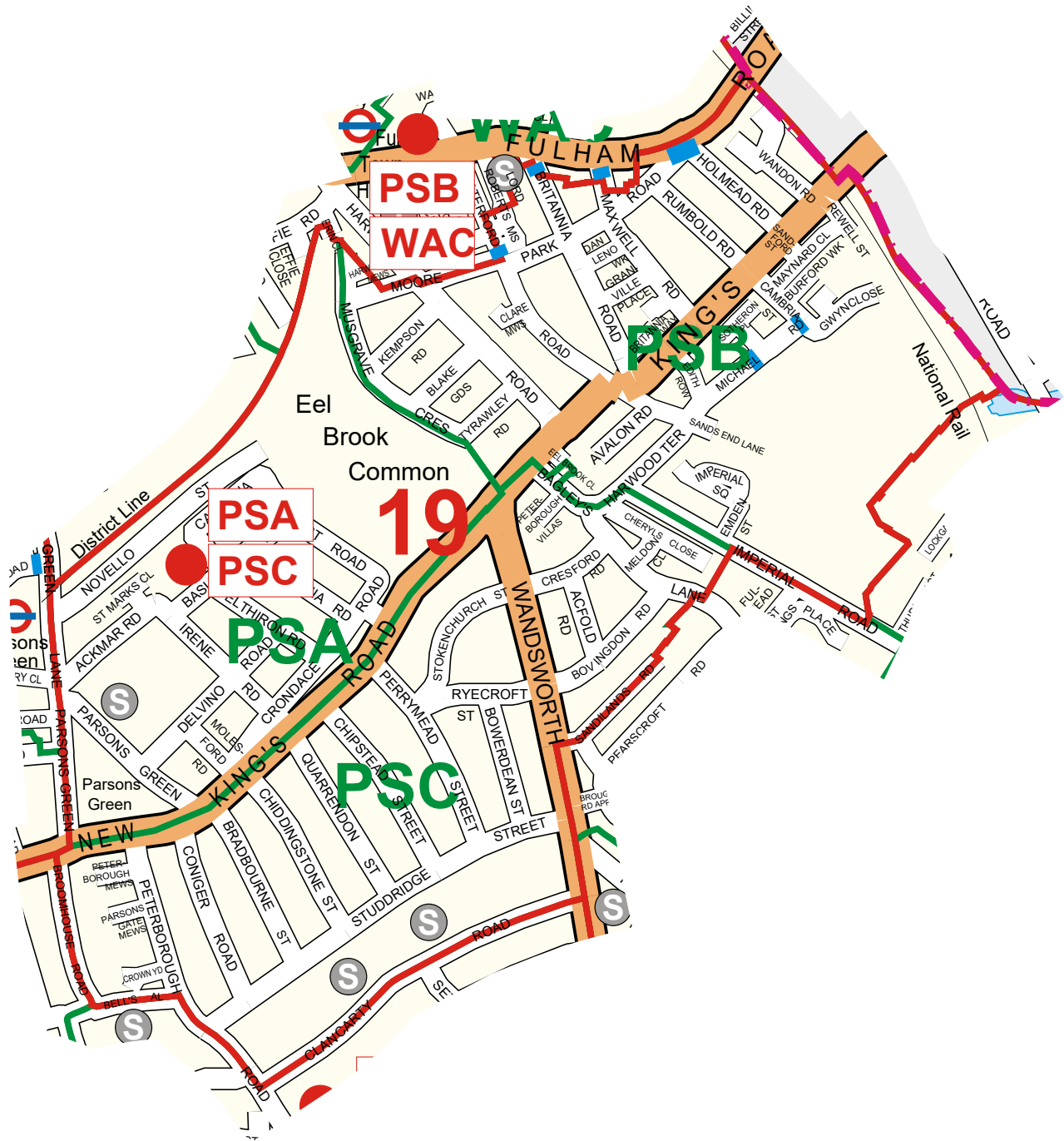
**PALACE & HURLINGHAM WARD**

**PROPOSED POLLING ARRANGEMENTS**

**2022**

© Crown copyright and database rights  
2021 OS Licence No. LA100019223

<b>LEGEND</b>	
	Proposed 2022 Ward Boundary
	Borough Boundary
	Parliamentary Constituency Boundary
	Proposed Polling Station
	Proposed Polling District Boundary
This drawing is Copyright. Devised and created by the Land & Asset Survey Team.	



**HAMMERSMITH & FULHAM COUNCIL**  
 ENVIRONMENT DEPARTMENT  
 TOWN HALL, KING STREET  
 LONDON, W6 9JU  
 Telephone 020 8748 3020

Drawn	Checked	Approved
WAS	HOR	ZW
Scale		Original Sheet Size
Not To Scale		A4
DWG No.	Revision	Date
20331/218/19	-	Dec.'21

PROJECT

**PARSONS GREEN & SANDFORD WARD**

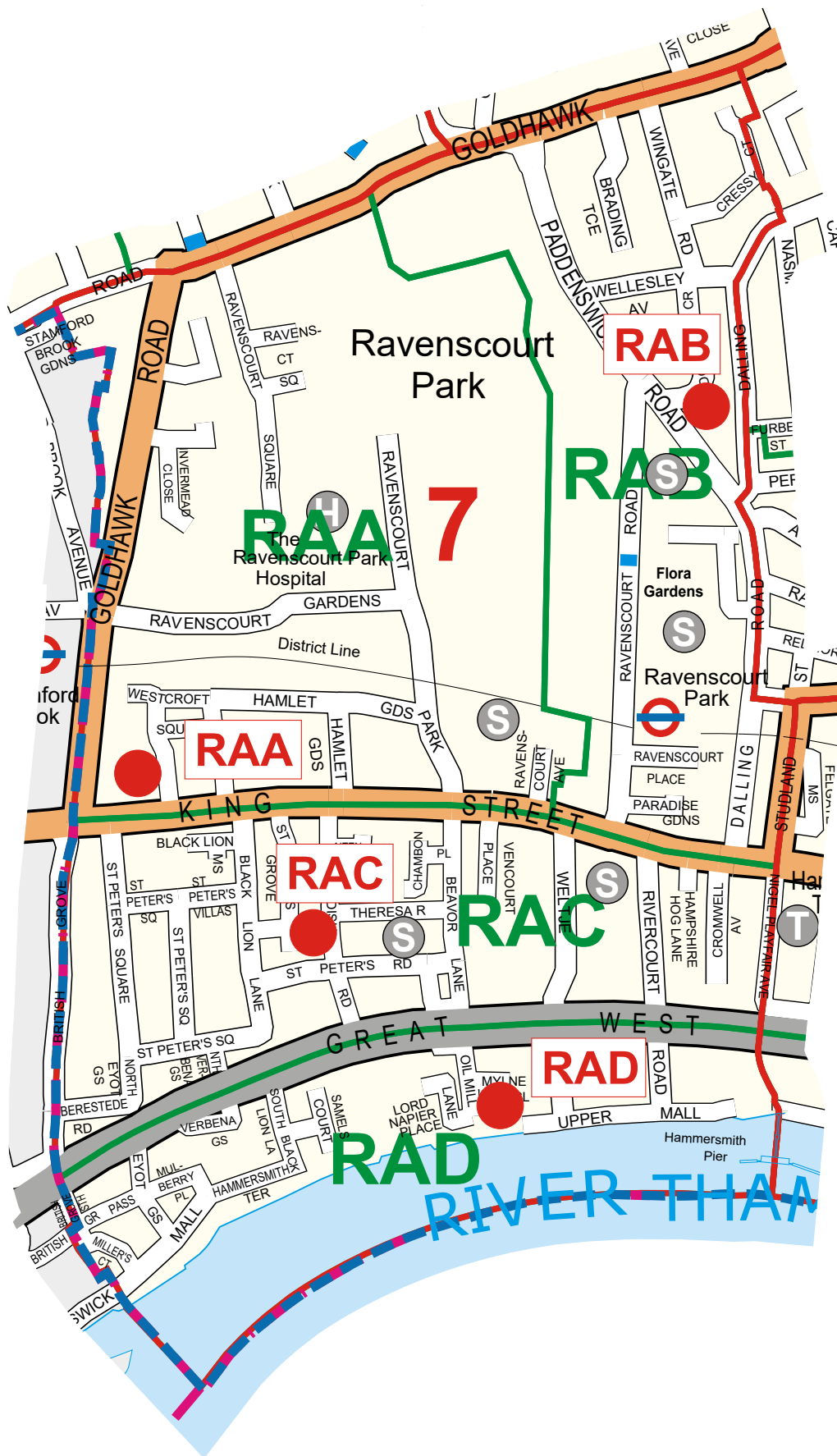
**PROPOSED POLLING ARRANGEMENTS 2022**

© Crown copyright and database rights  
 2021 OS Licence No. LA100019223

**LEGEND**

- Proposed 2022 Ward Boundary
- | Borough Boundary
- Parliamentary Constituency Boundary
- ABC Proposed Polling Station
- Proposed Polling District Boundary

This drawing is Copyright.  
 Devised and created by the Land & Asset Survey Team.



<b>HAMMERSMITH &amp; FULHAM COUNCIL</b>		
ENVIRONMENT DEPARTMENT		
TOWN HALL, KING STREET		
LONDON, W6 9JU		
Telephone 020 8748 3020		
Drawn	Checked	Approved
WAS	HOR	ZW
Scale		Original Sheet Size
Not To Scale		A4
DWG No.	Revision	Date
20331/218/7	-	Dec.'21

PROJECT

**RAVENS COURT WARD**

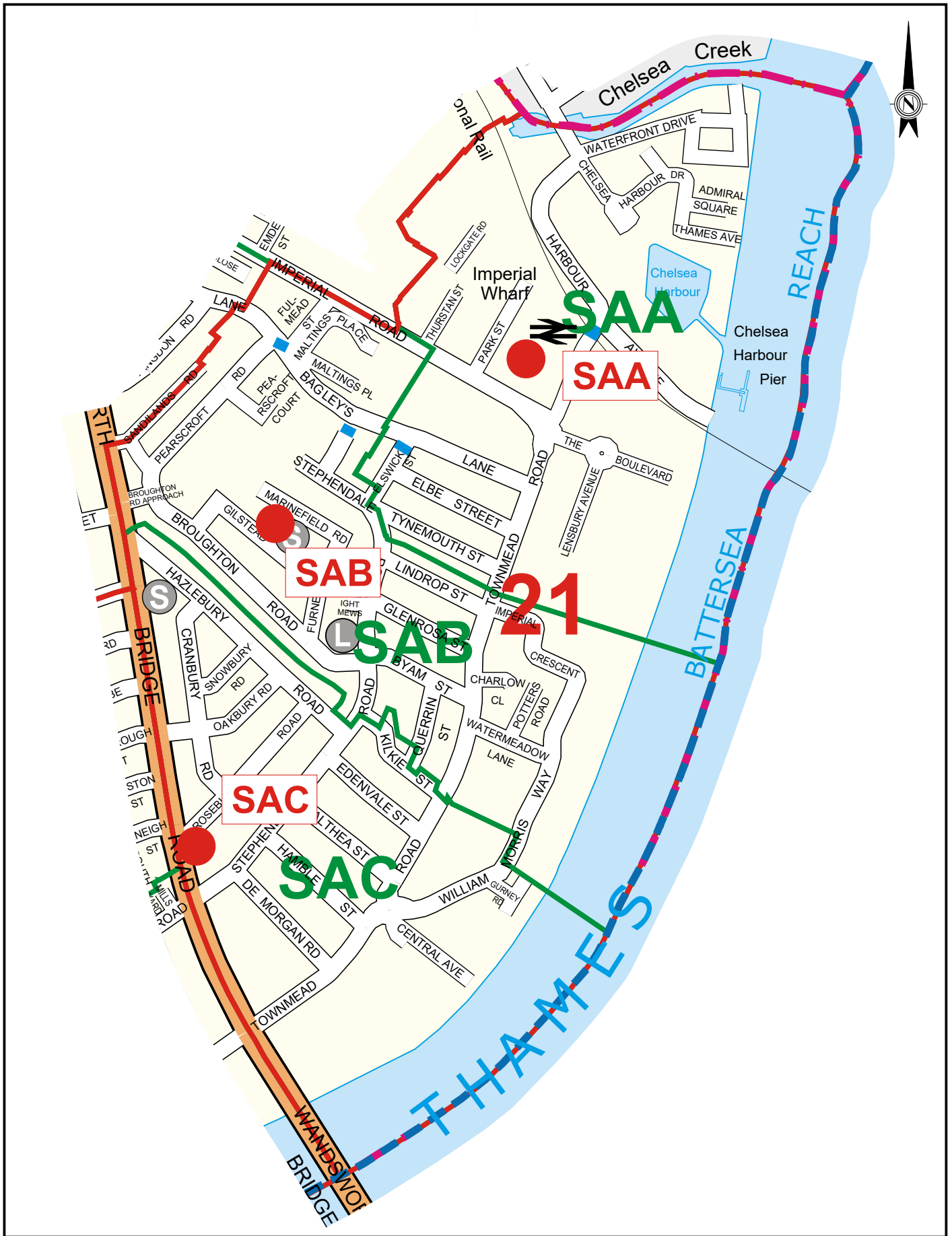
**PROPOSED POLLING ARRANGEMENTS**

**2022**

© Crown copyright and database rights  
2021 OS Licence No. LA100019223

LEGEND	
	Proposed 2022 Ward Boundary
	Borough Boundary
	Parliamentary Constituency Boundary
	Proposed Polling Station
	Proposed Polling District Boundary
This drawing is Copyright. Devised and created by the Land & Asset Survey Team.	





**HAMMERSMITH & FULHAM COUNCIL**  
 ENVIRONMENT DEPARTMENT  
 TOWN HALL, KING STREET  
 LONDON, W6 9JU  
 Telephone 020 8748 3020

Drawn	Checked	Approved
WAS	HOR	ZW
Scale		Original Sheet Size
Not To Scale		A4
DWG No.	Revision	Date
20331/218/21	-	Dec.'21

PROJECT

**SANDS END WARD**

**PROPOSED POLLING ARRANGEMENTS**

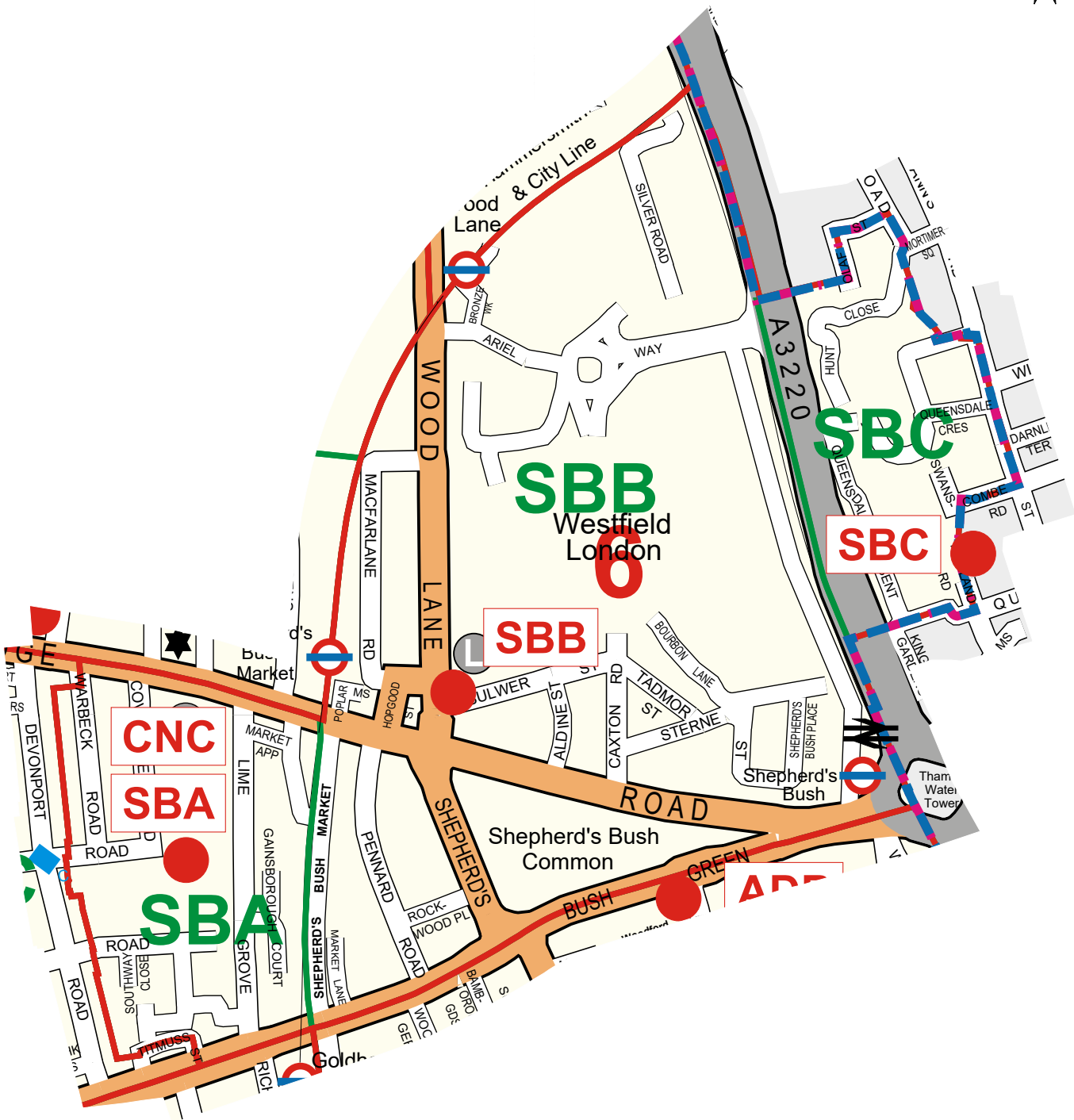
**2022**

© Crown copyright and database rights  
 2021 OS Licence No. LA100019223

**LEGEND**

- Proposed 2022 Ward Boundary
- Borough Boundary
- Parliamentary Constituency Boundary
- ABC Proposed Polling Station
- Proposed Polling District Boundary

This drawing is Copyright.  
 Devised and created by the Land & Asset Survey Team.



**HAMMERSMITH & FULHAM COUNCIL**  
 ENVIRONMENT DEPARTMENT  
 TOWN HALL, KING STREET  
 LONDON, W6 9JU  
 Telephone 020 8748 3020

Drawn	Checked	Approved
WAS	HOR	ZW
Scale		Original Sheet Size
Not To Scale		A4
DWG No.	Revision	Date
20331/218/6	-	Dec.'21

PROJECT

**SHEPHERD'S BUSH GREEN WARD**

**PROPOSED POLLING ARRANGEMENTS**

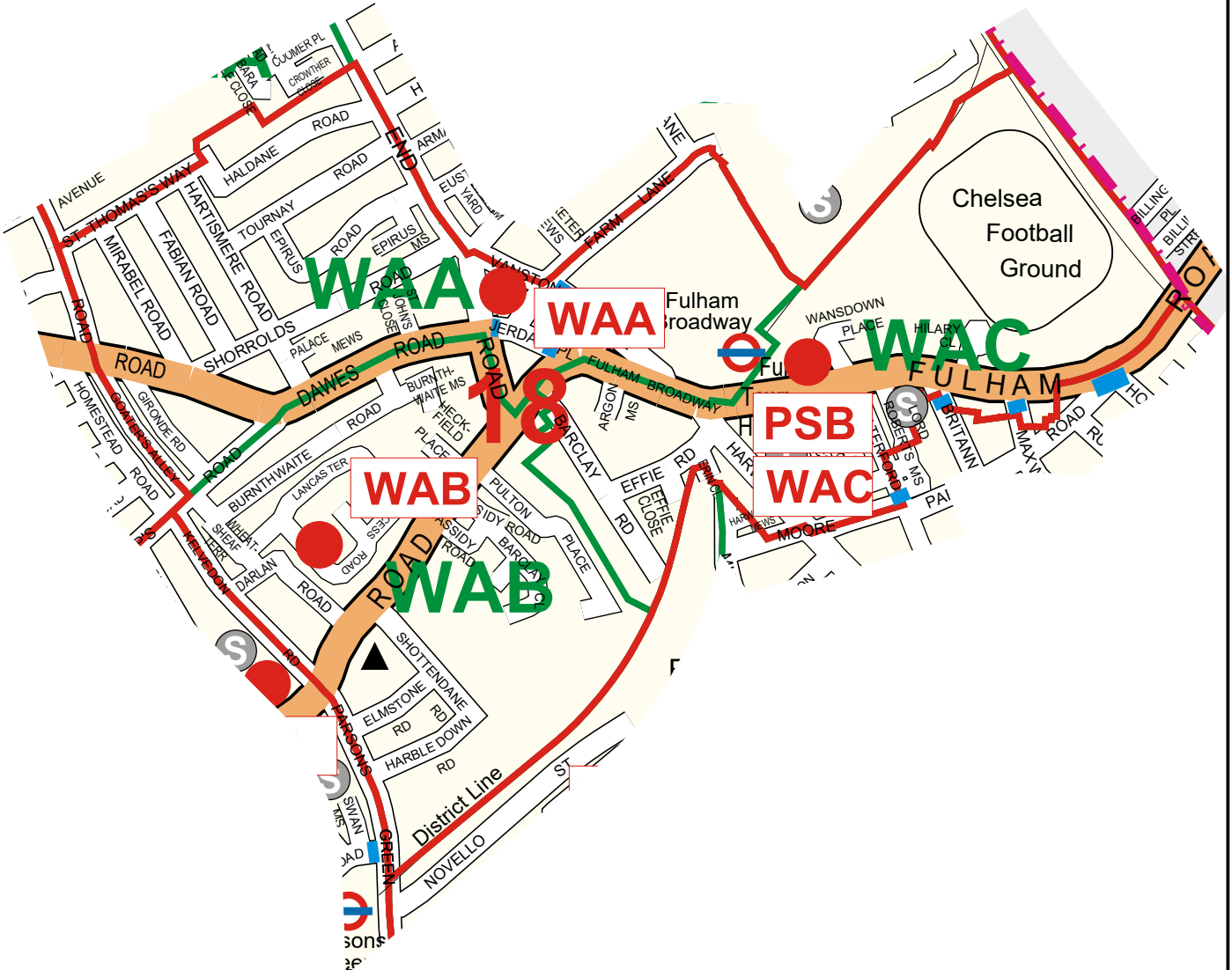
**2022**

© Crown copyright and database rights  
 2021 OS Licence No. LA100019223

**LEGEND**

- Proposed 2022 Ward Boundary
- - - Borough Boundary
- - - Parliamentary Constituency Boundary
- ABC Proposed Polling Station
- Proposed Polling District Boundary

This drawing is Copyright.  
Devised and created by the Land & Asset Survey Team.



**HAMMERSMITH & FULHAM COUNCIL**  
 ENVIRONMENT DEPARTMENT  
 TOWN HALL, KING STREET  
 LONDON, W6 9JU  
 Telephone 020 8748 3020

Drawn	Checked	Approved
WAS	HOR	ZW
Scale		Original Sheet Size
Not To Scale		A4
DWG No.	Revision	Date
20331/218/18	-	Dec.'21

PROJECT

**WALHAM GREEN WARD**

**PROPOSED POLLING ARRANGEMENTS**

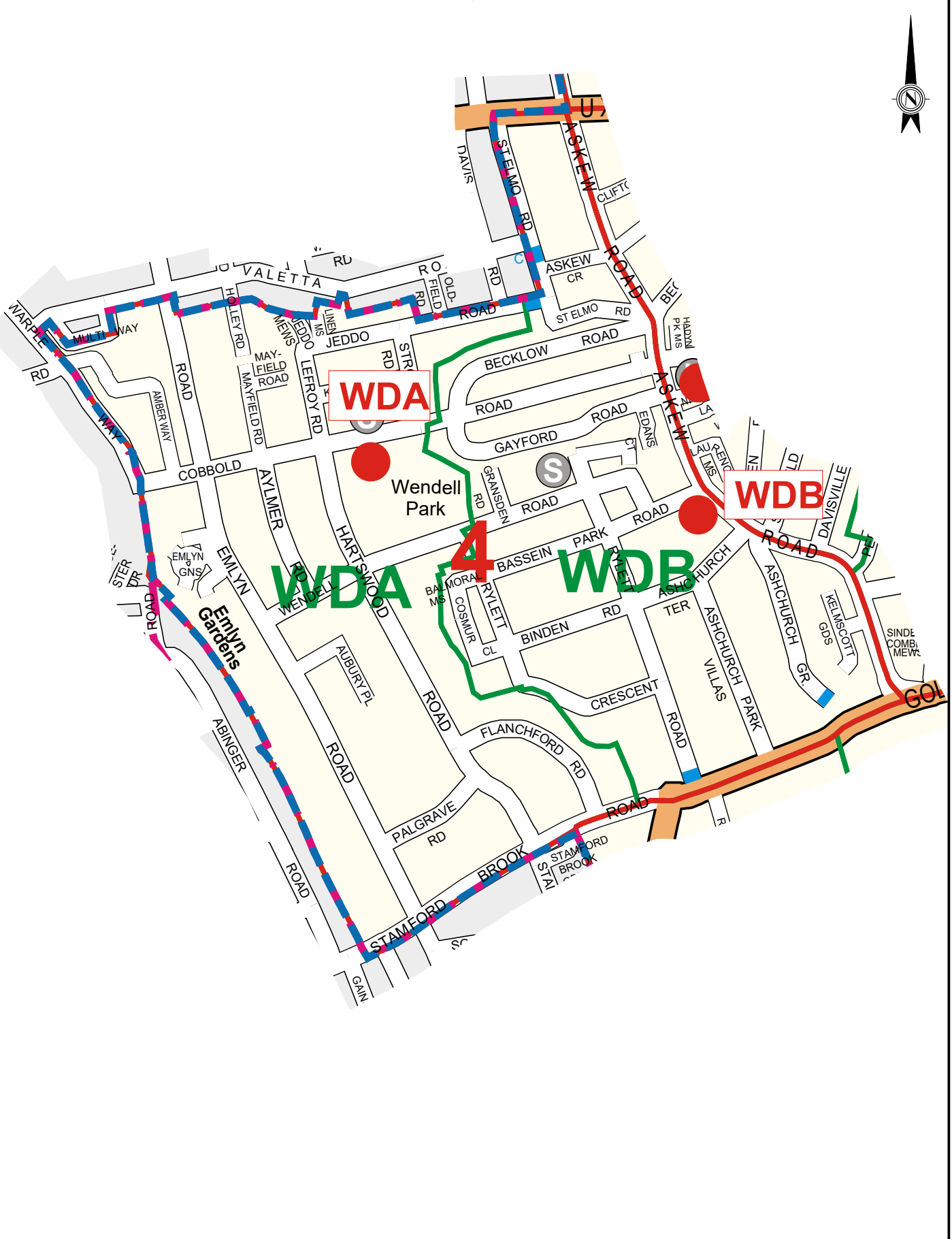
**2022**

© Crown copyright and database rights  
 2021 OS Licence No. LA100019223

**LEGEND**

- Proposed 2022 Ward Boundary
- | Borough Boundary
- | Parliamentary Constituency Boundary
- ABC Proposed Polling Station
- Proposed Polling District Boundary

This drawing is Copyright.  
 Devised and created by the Land & Asset Survey Team.



<b>HAMMERSMITH &amp; FULHAM COUNCIL</b>			
ENVIRONMENT DEPARTMENT			
TOWN HALL, KING STREET			
LONDON, W6 9JU			
Telephone 020 8748 3020			
Drawn	Checked	Approved	
WAS	HOR	ZW	
Scale		Original Sheet Size	
Not To Scale		A4	
DWG No.	Revision	Date	
20331/218/4	-	Dec.'21	

PROJECT

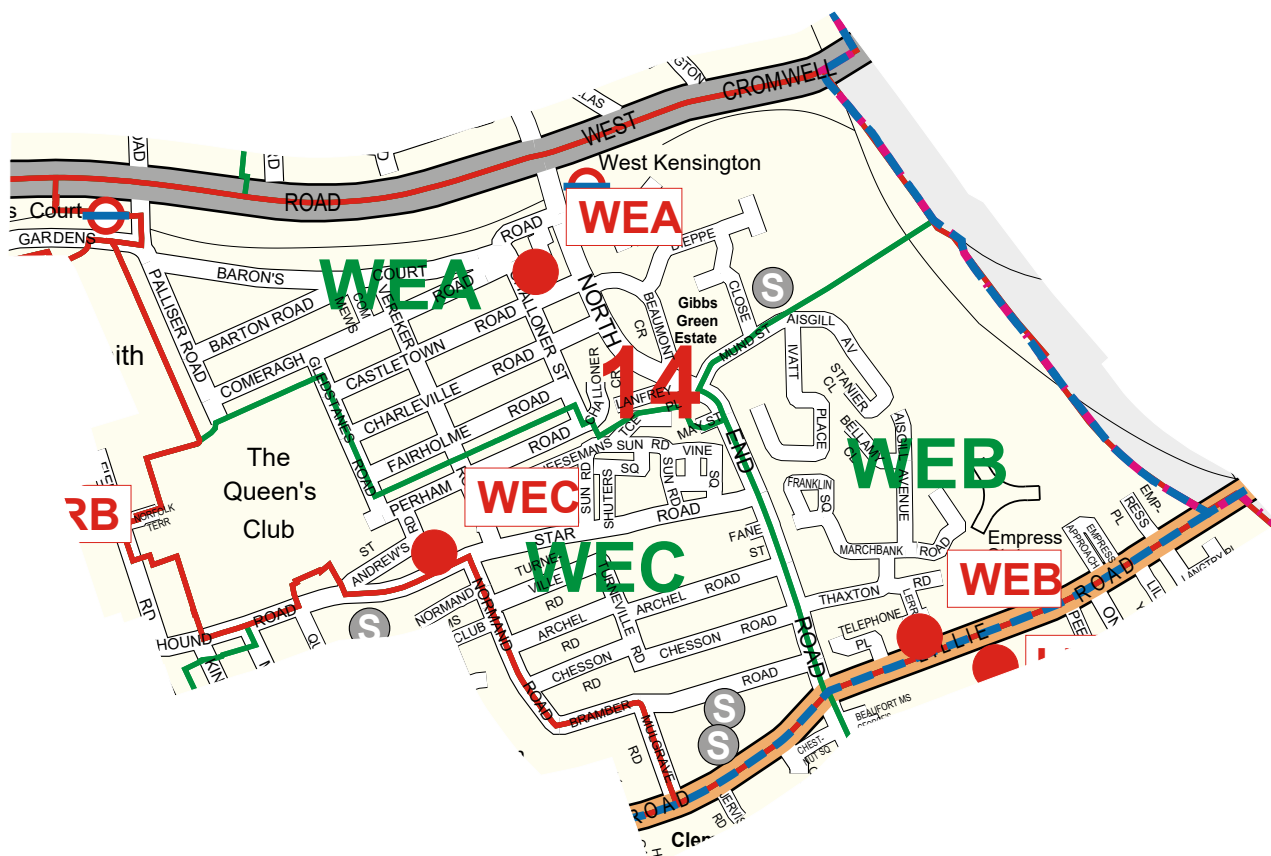
**WENDELL PARK WARD**

**PROPOSED POLLING ARRANGEMENTS**

**2022**

© Crown copyright and database rights  
2021 OS Licence No. LA100019223

LEGEND	
	Proposed 2022 Ward Boundary
	Borough Boundary
	Parliamentary Constituency Boundary
	Proposed Polling Station
	Proposed Polling District Boundary
This drawing is Copyright. Devised and created by the Land & Asset Survey Team.	



<b>HAMMERSMITH &amp; FULHAM COUNCIL</b>			
ENVIRONMENT DEPARTMENT			
TOWN HALL, KING STREET			
LONDON, W6 9JU			
Telephone 020 8748 3020			
Drawn	Checked	Approved	
WAS	HOR	ZW	
Scale		Original Sheet Size	
Not To Scale		A4	
DWG No.	Revision	Date	
20331/218/14	-	Dec.'21	

PROJECT

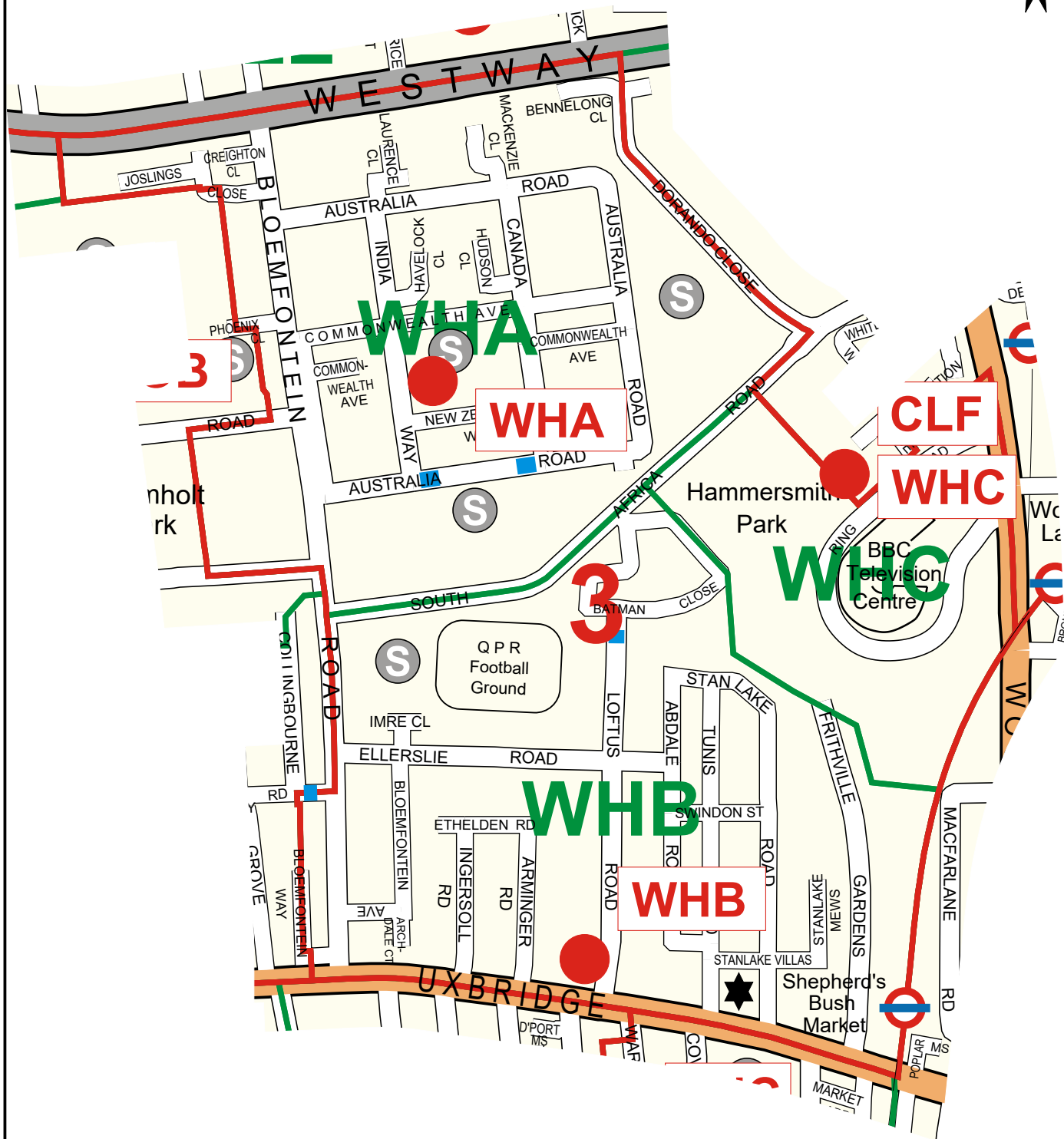
**WEST KENSINGTON WARD**

**PROPOSED POLLING ARRANGEMENTS**

**2022**

© Crown copyright and database rights  
2021 OS Licence No. LA100019223

<b>LEGEND</b>	
	Proposed 2022 Ward Boundary
	Borough Boundary
	Parliamentary Constituency Boundary
	Proposed Polling Station
	Proposed Polling District Boundary
This drawing is Copyright. Devised and created by the Land & Asset Survey Team.	



**HAMMERSMITH & FULHAM COUNCIL**  
 ENVIRONMENT DEPARTMENT  
 TOWN HALL, KING STREET  
 LONDON, W6 9JU  
 Telephone 020 8748 3020

Drawn	Checked	Approved
WAS	HOR	ZW
Scale		Original Sheet Size
Not To Scale		A4
DWG No.	Revision	Date
20331/218/3	-	Dec.'21

PROJECT

**WHITE CITY WARD**

**PROPOSED POLLING ARRANGEMENTS**

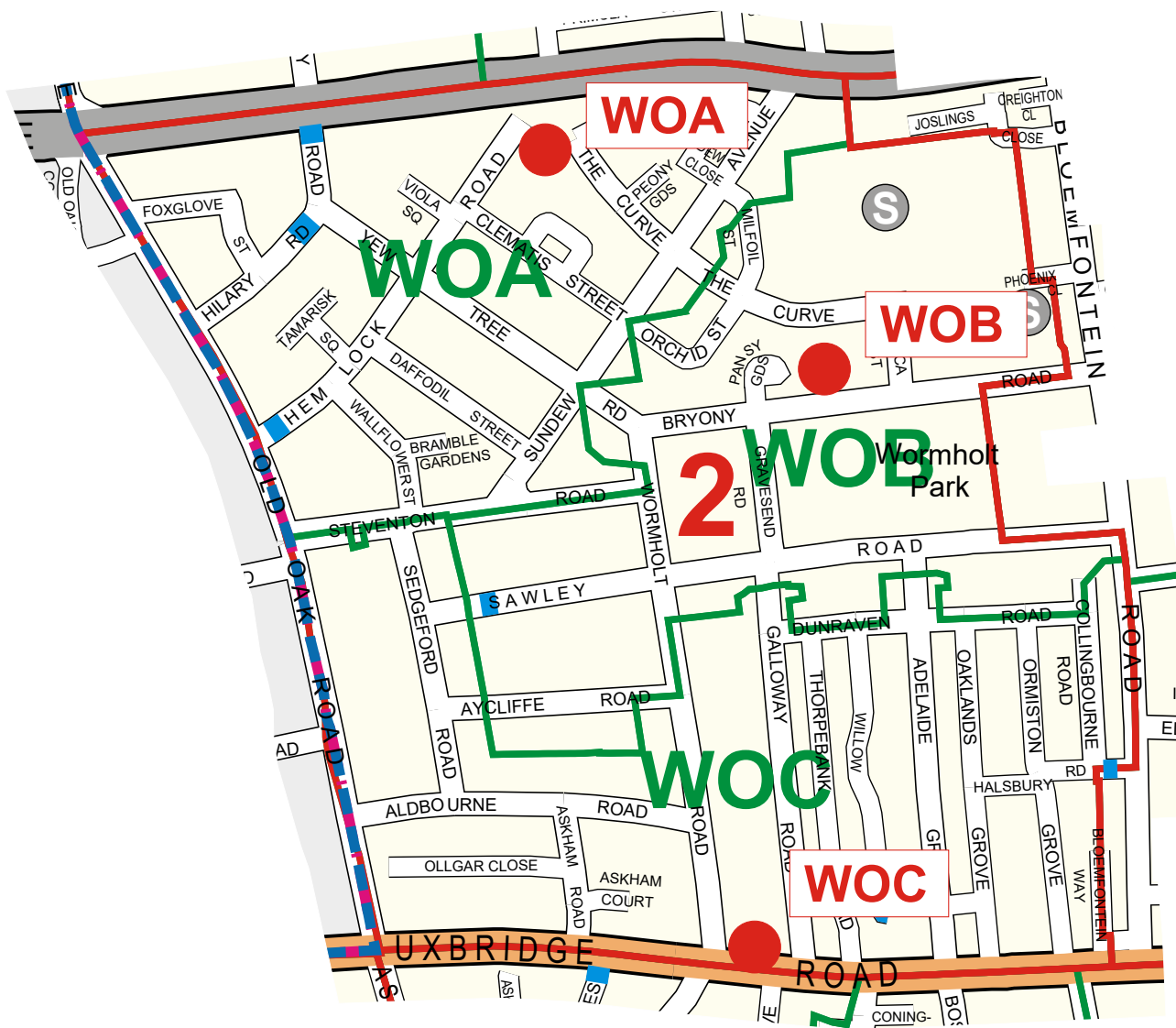
**2022**

© Crown copyright and database rights  
 2021 OS Licence No. LA100019223

**LEGEND**

- Proposed 2022 Ward Boundary
- Borough Boundary
- - - Parliamentary Constituency Boundary
- ABC Proposed Polling Station
- Proposed Polling District Boundary

This drawing is Copyright.  
 Devised and created by the Land & Asset Survey Team.



<b>HAMMERSMITH &amp; FULHAM COUNCIL</b>		
ENVIRONMENT DEPARTMENT TOWN HALL, KING STREET LONDON, W6 9JU Telephone 020 8748 3020		
Drawn <b>WAS</b>	Checked <b>HOR</b>	Approved <b>ZW</b>
Scale <b>Not To Scale</b>		Original Sheet Size <b>A4</b>
DWG No. <b>20331/218/2</b>	Revision <b>-</b>	Date <b>Dec.'21</b>

PROJECT

**WORMHOLT WARD**

**PROPOSED POLLING ARRANGEMENTS**

**2022**

© Crown copyright and database rights  
2021 OS Licence No. LA100019223

<b>LEGEND</b>	
	Proposed 2022 Ward Boundary
	Borough Boundary
	Parliamentary Constituency Boundary
	Proposed Polling Station
	Proposed Polling District Boundary
This drawing is Copyright. Devised and created by the Land & Asset Survey Team.	